



10NWS	10NNW6	10N4	10NNE6	10NES
10NWW6	10NW6	10N6	10NE6	10NEE6
10W4	10W6	10C4	10E6	10E4
10SWW6	10SW6	10S6	10SE6	10SEE6
10SWS	10SSW6	10S4	10SSE6	10SES

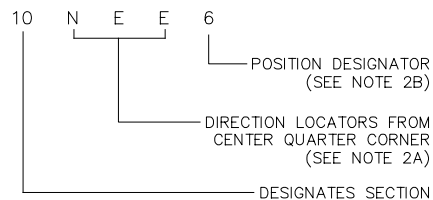
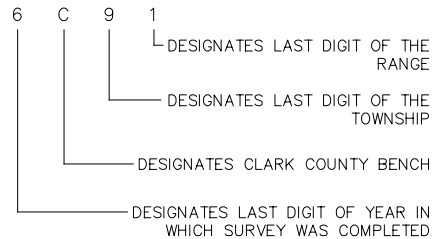
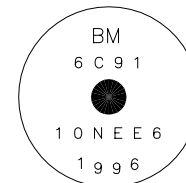
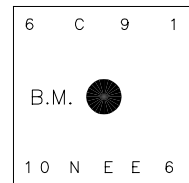
**NOTE:**

ANY BENCHMARK FOUND TO BE DISTURBED OR PROPOSED TO BE DISTURBED, PLEASE CONTACT THE CLARK COUNTY SURVEYOR'S OFFICE.

**NORTH AMERICAN VERTICAL  
DATUM OF 1988**  
- ALL ELEVATIONS IN METERS -

**TYPICAL  
BENCH MARK  
PLATE**

FOR A CLARK COUNTY  
BENCH RUN / MARK  
COMPLETED IN 1986 (SQUARE)  
OR 1996 (ROUND) AND LYING  
WITHIN TOWNSHIP 19 S, RANGE  
61 E, SECTION 10, AND  
IN THE PROXIMITY OF  
THE N 1/16, SEC. 10/11



**NOTE**

- 1) B.M. SHOULD BE LOCATED WITHIN THE SECTION DESIGNATED BY THE B.M. NUMBER.
- 2) ALL POINTS ARE LOCATED FROM THE CENTER QUARTER BY DIRECTION LOCATORS AND POSITION DESIGNATORS.
  - A. DIRECTION LOCATORS ARE USED AS APPROPRIATE TO THE POSITION DESIGNATORS (N-NORTH, E-EAST, S-SOUTH, W-WEST, C-CENTER) DIRECTIONS FIRST.
  - B. POSITION DESIGNATOR FOR PROXIMITY USE (S-SECTION, 4-QUARTER, 6-SIXTEENTH CORNERS).
  - C. A BENCH NUMBER FOLLOWED BY AN "A", "B", "C", ETC. INDICATES: A REPLACEMENT BENCHMARK FOR A DESTROYED BENCHMARK, OR A SUPPLEMENTAL BENCHMARK FOR AN EXISTING BENCHMARK.

**EXAMPLES**

- 1) 10NES = PROXIMITY OF THE NORTH-EAST SECTION CORNER OF SECTION 10.
- 2) 10N4 = PROXIMITY OF THE NORTH QUARTER CORNER OF SECTION 10.
- 3) 10NNE6 = PROXIMITY OF THE EAST 1/16, SECTION 3/10, TWO (2) ALIQUOT SIXTEENTHS NORTH AND ONE (1) ALIQUOT SIXTEENTH EAST OF THE CENTER QUARTER CORNER OF SECTION 10.

**CLARK COUNTY VERTICAL CONTROL v.2003**

CLARK COUNTY SURVEYOR'S OFFICE  
5051 SOUTH PARADISE ROAD  
LAS VEGAS, NEVADA 89119  
(702) 455-0640

CONVERSION FACTOR:  
METERS X  $\left(\frac{3937}{1200}\right)$  = U.S. SURVEY FEET

REVISED  
04/03/2003